

14

- Andorra
- Austria: Liechtenstein (circled), LUXEMBURG, N. Macedonia
- Belarus
- Czech Republic
- Hungary
- San Marino
- Serbia
- Slovakia
- Switzerland
- Vatican city
- Kosovo
- St. Marina

(P-56) Area

Landlocked = Completely surrounded by other landlocked countries

**VAJIRAM & RAVI**

Baltic states

- Estonia
- Latvia
- Lithuania

Scandinavia

- NFS D
- Denmark

Port of S sea

= Moscow

- White sea
- Black sea
- Baltic sea

Danube

longest R. (2nd)

(North → Black sea)

**EUROPE**

Second smallest continent in the world in terms of area after Australia

**BORDERS**

- Situated between Ural mountains in the East and Atlantic Ocean in the West, in West of Asia and North of Africa
- To the North of Europe lies Arctic Ocean, to the South lies the Mediterranean sea, the Black sea and the Caucasus mountains

Combined Europe and Asia as one common landmass is known as Eurasia = Europe + Asia

North of Europe lie's Scandinavian countries:

- Iceland
- Denmark
- Norway (N)
- Sweden (S)
- Finland (F)

SIND

VAJIRAM & RAVI

Greenland ∈ N. America

(Nordic → ASIND)

**RIVERS OF EUROPE**

**ITALY:**

- Po: Fertile Northern plain formed by country's longest river - the Po
- City Venice is located on it Velo
- Tiber (cusped shape delta)
- City Rome (Italy) is located on it Ro Ti

**FRANCE:**

- SEINE: Paris city lies on it Pase

**POLAND:**

- VISTULA: Capital city of Poland, Warsaw is located on it VW (poland)

**SPAIN:**

- EBRO: Located in Spain's Cantabrian Mountains
- Zaragoza city lies on it

**GERMANY:**

- ODER: Border of Germany, Poland GOP
- DANUBE: Black forest → Black sea
- The only river that touches and crosses eight countries Germany
- Black forest is the source of it
- Belgrade, Budapest are located on Danube river Hungary Serbia

**OTHER MAJOR RIVERS**

- VOLGA: Europe's longest river Russia → Caspian sea
- DON: Sea of Azov
- Tula is the source of the river
- RHINE: From Germany → North sea
- Frankfurt, Ludwig, Rotterdam are located on Rhine river
- Rhine is the "Busiest inland water way of Europe" [N. America → St. Lawrence]

**EUROPE'S MAJOR COUNTRIES AND THEIR SIGNIFICANCE**

**SPAIN:**

Capital: Madrid

**PORTUGAL:**

Capital: Lisbon  
situated south west of Iberian peninsula

**LISBON:**

- An important port capital situated on the river Tagus (Tali)

Iberian Peninsula

→ SW corner of Europe; ÷ b/w Portugal & Spain (principally)



Also includes Andorra → microstate ← 2 coprinces

④ A small part of France in the NE

⑤ Gibraltar in south

CEUTA (Spain)

Bishop of Urgell in Spain

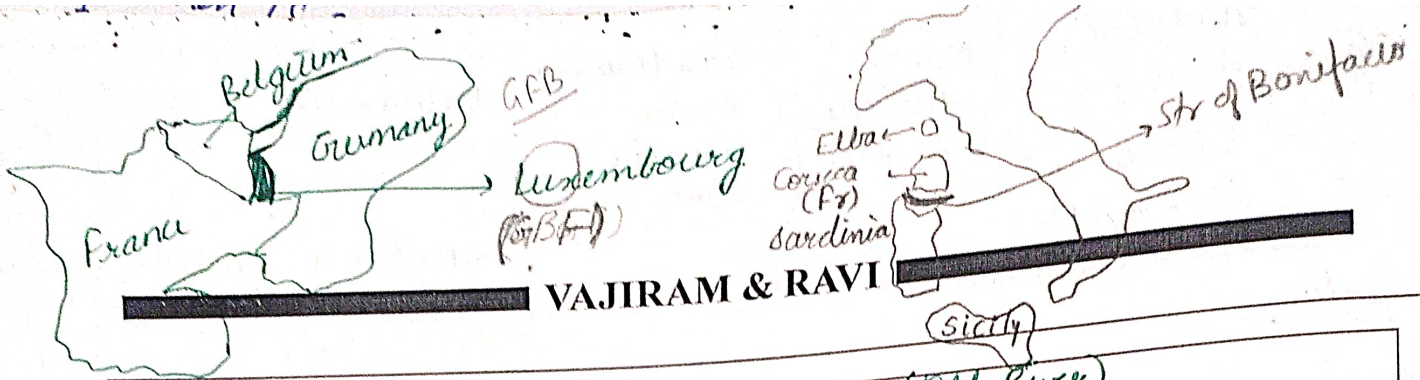
P of France

Gulf of California

MEXICO

Gulf of Mexico





**ANDORRA:**

Capital: Andorre-la-vella

- Situated between France and Spain in the valleys of Eastern Pyrenees

**LUXEMBOURG:**

- Smallest state that is located in between Germany, Belgium and France

**NETHERLANDS:**

Capital: Amsterdam

- Situated to the North West of Europe
- Capital city is famous as a world centre for diamonds, precious metals, and treasures

**ROTTERDAM:**

- Situated along the Rhine river
- Handles largest cargo of all the oceanic ports in the world

**BELGIUM**

Capital: Brussels

**POLAND:**

Capital: Warsaw (Vistula River) (Vistula)

Upper and lower Silesian region of Poland known for coal fields

- Lies on the banks of Vistula river

**SWITZERLAND:**

Capital: Bern

- ✓ Landlocked between mountains of Europe
- ✓ Mostly covered by the Alps mountains

Zurich:

- ✓ Financial and largest city of Switzerland

**GERMANY**

Capital: Berlin → Elbe River

**BONN:** (Rhine River)

- Situated on the bank of Rhine river

**HAMBURG:** (Elbe R.)

- Major port on the mouth of Elbe river

**BERLIN (Elbe River)**

- Situated on the bank of Elbe river

**FRANKFURT**

- Situated on the Rhine River

**ITALY**

Capital: Rome

Situated in the Southern Europe extending from Alps into Mediterranean sea

- Island's Sicily, Elba, Sardinia and Caprain in Mediterranean belong to Italy

**ROME:** (River Tiber)

- Situated on the left bank of river Tiber

**VENICE:** (Coast of Adriatic sea) → Po River

- Situated on the coast of Adriatic sea

**SARDINIA:**

- An island of Italy in the Mediterranean sea

**MILAN:** (Po)

- Situated on the plains of river Po

- Known as the 'Manchester of Italy'

**FRANCE**

Capital: Paris

- ✓ Situated between Germany, Spain and Italy

**PARIS:** Seine

- ✓ Situated on Seine River

**STRAITS OF EUROPE**

**GIBRALTER:** 1

- ✓ Separates: Europe and Africa
- ✓ Connects: Mediterranean sea with Atlantic Ocean

**BONIFACIO:**

- ✓ Separates: Sardinia islands and Corsica of France

- ✓ Connects: Adriatic sea with Ionian sea

dam

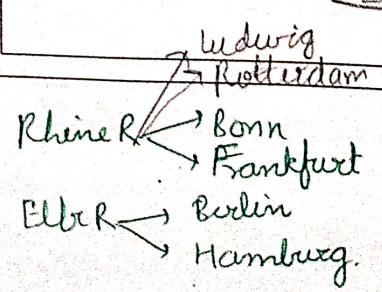
benefits of Europe

China → Frankfurt

Po → Venice (Italy)  
Po → Milan (Italy)

Vetovi

Rhine ki bonn



3. Strait of Otranto



10 countries of Balkan Countries

- Former Yugoslavia → AG: BR → Albania, Greece, Bulgaria, Romania  
 M2 S2 BC → Macedonia, Montenegro, Slovenia, Serbia, Bosnia, Croatia

VAJIRAM & RAVI

4 **MESSINA:**

- ✓ Separates: Sicily and Peninsular Italy
- ✓ Connects: Tyrrhenian sea with Mediterranean sea

3 **OTRANTO:**

- ✓ Separates: Italy and Balkan peninsula
- ✓ Connects: Adriatic Sea and Ionian sea

5 **BOSPORUS:**

- ✓ Separates: Istanbul and Anatolia
- ✓ Connects: Black Sea and Sea of Marmara

6 **KERCH:**

- ✓ Separates: Kerch and Russia
- ✓ Connects: Sea of Azov and Black Sea

7 **DARDANELLES**

- ✓ Separates: Balkan peninsula and Anatolian peninsula
- Connects: sea of Marmara and Aegean sea

**IMPORTANT MOUNTAINS**

1 **KJOLEN:** (P-58 - Alps)

- Running in North-South direction along border of Norway and Sweden

2 **CANTABRIAN:**

- A chain of Mountain's lying in Northern Spain

3 **PYRENEES:**

- Runs along southern border of France & Spain

4 **VESUVIUS:**

- Volcanic mountain located in the Naples state of Italy

**APPENNINES:** → limestone hills

- Mountains that extend from western Alps to southern tip of mainland Italy
- good example for limestone hills
- Famous for wine

**VOSGES:**

- Lies in France
- It separates France from Italy
- An example of Block mountain

**ALPS:**

- Lies in South-Eastern part of France and Italy

**ETNA:** → Sicily

- Volcanic mountain chain in Sicily of Italy
- An example of parasitic volcanic cone

**DINARIC ALPS:**

- Lies along north-east coast of Adriatic sea

**CARPATHIAN:** Runs in Northwest to Southeast direction in the countries like Poland, Ukraine, Romania

**CAUCASUS:**

- Lies to the north of Georgia and Azerbaijan
- Separates Asia from Europe

**Mount Elbrus in the Caucasus is the highest mountain peak of Europe**

**BLACK FOREST:**

- Block mountain of Germany

**URAL:**

- Forms the natural boundary between Asia and Europe

**PINDUS:** → Greece

- Barren (limestone) chain of mountains running in North West to South East direction

• Main mountain chain in Greece region

**BALKAN:**

- ✓ Runs in east west direction in Bulgaria


**IMPORTANT PENINSULAS**

**IBERIAN:**

- ✓ Surrounded by Bay of Biscay, Mediterranean sea and Atlantic ocean

**BALKAN:**


- ✓ Surrounded by Black sea, Aegean sea and Adriatic sea





All Russia

longest  
① Volga  
② Danube



VAJIRAM & RAVI

**KOLA:**

- ✓ Surrounded by white sea and Arctic ocean in Russia

**IMPORTANT GULFS AND BAYS**

**BALTIC SEA:**

- ✓ Gulf of Riga (Estonia and Latvia)
- ✓ Gulf of Finland (Finland and Estonia)
- ✓ Gulf of Bothnia (Sweden and Finland)

**ATLANTIC OCEAN:**

- ✓ English Channel (Britain and France)
- ✓ Bay of Biscay (France and Spain)

**MEDITERRANEAN SEA:**

- ✓ Gulf of Lions (south of France)
- ✓ Bay of Biscay (France and Spain)

**MEDITERRANEAN SEA:**

- ✓ Gulf of Lions (south of France)
- ✓ Bay of Biscay (France and Spain)

**MEDITERRANEAN SEA:**

- ✓ Gulf of Lions (south of France)

**OCEANS AND RIVERS DRAINING INTO**

**MEDITERRANEAN SEA:**

- ✓ Separates Europe from Africa
- ✓ Tiber in Italy and Rhone in France and Ebro in Spain drain into it

**WHITE SEA:**

- ✓ Located in North of Russia and Arctic ocean

**BALTIC SEA:**

- ✓ Located in Atlantic Ocean
- ✓ Vistula and Oder drains into it

**NORTH SEA:**

- ✓ It consists of wide continental shelves of North Sea also called as Dogger bank which is a main fish productive regions
- ✓ It connects Baltic sea through Kiel canal
- ✓ North Sea is a part of UK and Atlantic Ocean
- ✓ Elbe, Weser and Rhine drain's into it

**IRISH SEA:**

Lies between Great Britain and Ireland and Atlantic ocean

**ADRIATIC SEA:**

- ✓ North East of Italy and Mediterranean sea
- ✓ Po river of Italy drains into it

**IONIAN SEA:**

- ✓ lies between Greece and Italy

**BLACK SEA:**

- ✓ separates Europe and Asia
- ✓ Danube drains into it

**SEA OF AZOV:**

- ✓ South East of Ukraine, North of Black Sea
- ✓ Don river drains into it

**SEA OF MARMARA:**

- ✓ South west of Black Sea
- ✓ Connects Black sea and Aegean sea

**AEGEAN SEA:**

- ✓ lies between Greece and Anatolia Plateau

**SCANDINAVIAN COUNTRIES**

**ICELAND:** (check)

Capital: REYKJAVIK

Island situated on the North Atlantic Ocean & close to Arctic circle

**DENMARK:**

Capital: COPENHAGEN

- Situated between North Sea and Baltic Sea
- Smallest country of Scandinavian

It's a land bridge between the Europe and Scandinavian peninsula

- ✓ Greenland is the world's largest island
- ✓ Copenhagen is the largest island of Denmark

Key to the Baltic is also known as Copenhagen

**NORWAY:**

Capital: OSLO

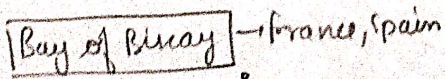
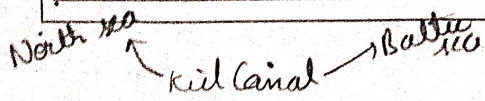
- Situated on the western part of Scandinavian peninsula of North West Europe

(Page-56)



Russia

(SF) Bothnia (3)  
Finland (FRE)  
Riga (LE)





- World's highest per capita hydel water power output in the world

**NARVIK:**

- Iron ore of Sweden is shipped
- Port during winter remains ice free

**FINLAND:**

Capital: HELSINKI

**SWEDEN:** → Iron Ore

Capital: STOCKHOLM

Situated on the eastern part of Scandinavian Peninsula

- Most industrialized and leading producer of iron ore

**STOCKHOLM:**

- Situated on the Baltic sea coast Known as beauty on the sea

**KIRUNA:**

- Lies on banks of Torne river
- Known for its rich iron ore deposits

**GALLIVARE:**

- Known for high grade magnetite iron ore deposits

**UNITED KINGDOM:**

Capital city London and it comprises of :

- GREAT BRITAIN
- NORTHERN IRELAND
- SMALL ISLANDS

**GREAT BRITAIN**

- Mainly comprises England, Scotland and Wales

**BIRMINGHAM:**

- Largest industrial belt city of British

**LEICESTERSHIRE:**

- Important region for coalfield

**WALES:**

Capital: Cardiff An important coal mining region for Bituminous and Anthracite coal

**LONDON:**

- Situated on Thames River

**BRISTOL, HULL, SOUTHAMPTON** are Major ports developed on tidal estuaries

**SCOTLAND:**

Capital: Edinburgh

**GLASGOW:**

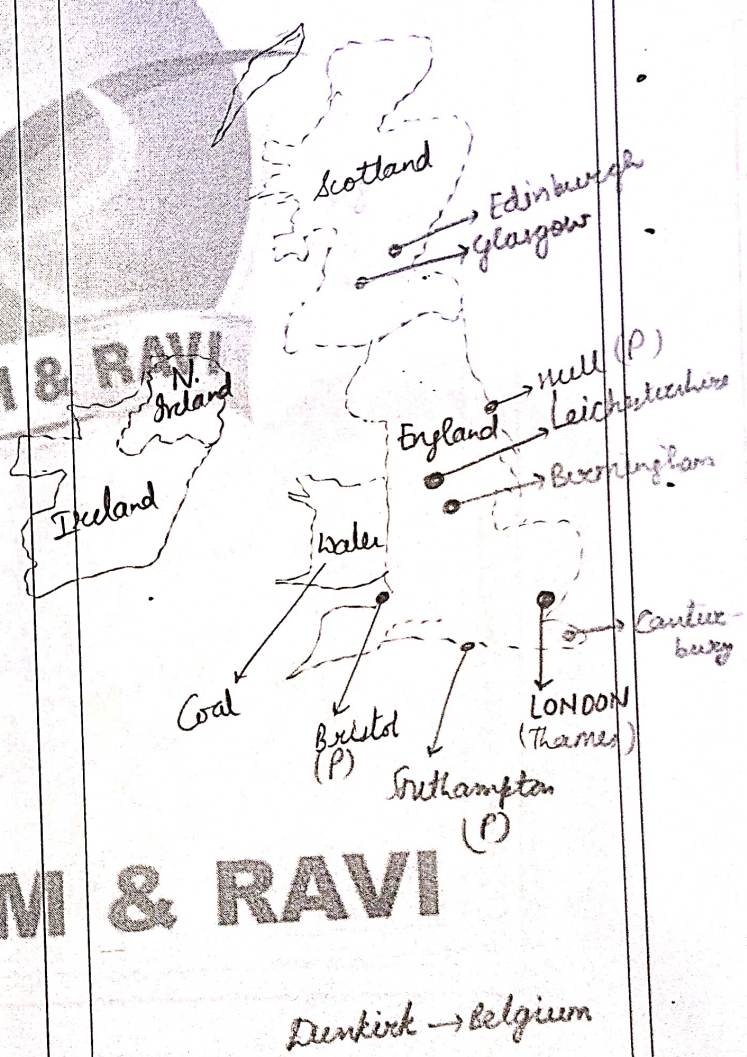
- Most important town of iron and steel industry and ship building

**CANTERBURY:**

- Ecclesiastical town of Greater London

**NORTHERN IRELAND:**

- Situated in the north-east of Ireland Forms a part of UK

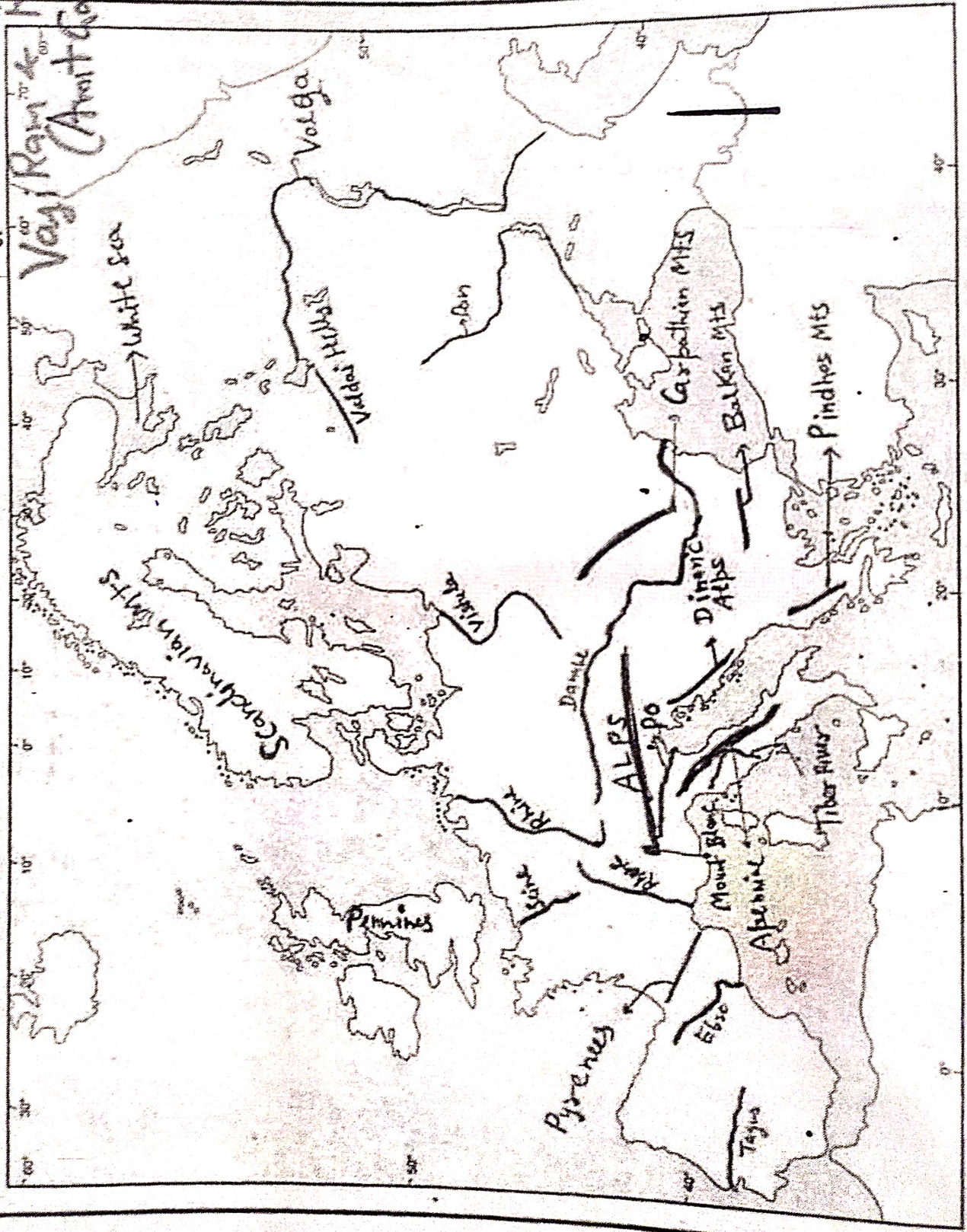




यूरोप - प्राकृतिक

EUROPE - PHYSICAL

Vajiram & Ravi  
(Amit Garg)

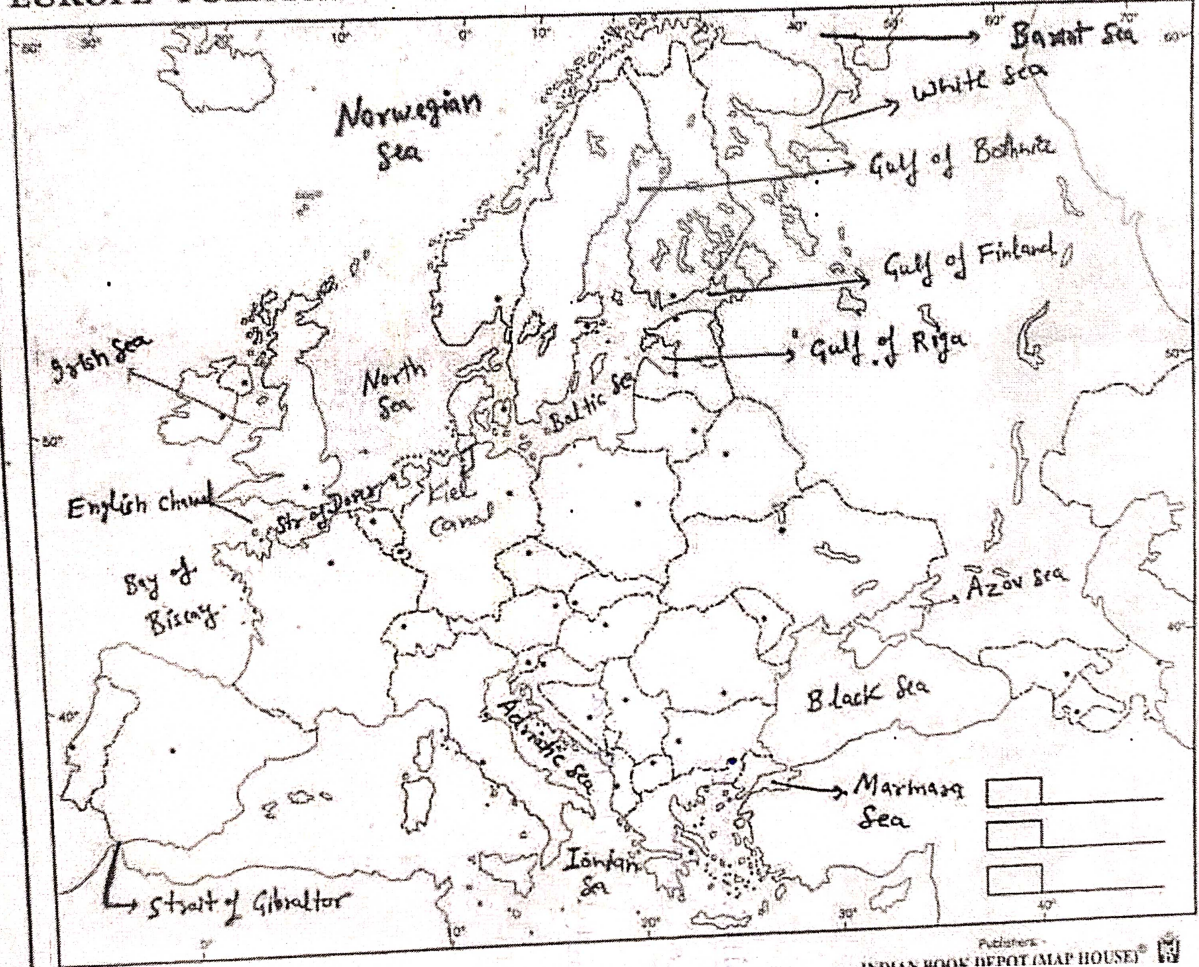




Vaaji Ram & Ravi

यूरोप- राजनैतिक (Amit Garg)

EUROPE - POLITICAL



ME ..... STD ..... SEC ..... TEACHER'S SIGNATURE.....





Italy opened three two ports to BRI

Countries within countries

San Marino (Italy)


Lisotho

Swaziland

} South Africa

Vatican City (in Italy)

Balkan States





Helsinki (Finland) → Trump &

Oslo (Norway)

Stockholm (Sweden)

Moscow (Russia)

Copenhagen (Denmark)

Berlin (Germany)

Amsterdam (Netherlands)

Warsaw (Poland)

Hague (Netherlands)

Rotterdam (Netherlands) → largest cargo oceanic port

London (UK)

Brussels (Belgium)

Bonn (Germany)

Kiev (Ukraine) → on Dnieper river

Paris (France)

Vienna (Austria)

Zurich (Switzerland)

Geneva (Switzerland)

Rome (Italy)

Barcelona (Spain)

Istanbul (Turkey)

Madrid (Spain)

Athens (Greece)

Gibraltar (UK) (Lisbon)

Helsinki Oslo Stock Moscow Haga

Helsinki Oslo Stockholm Moscow Copenhagen

Ber n Am Klije War Honge

Berlin Amsterdam Warsaw Hague

Roti London me Beulli se Bomti hai

Rotterdam London Brussels Bonn

Keep Paying Very Zyada Greeni to Rome fr Bae

Kiev Paris Vienna Zurich Geneva Rome Barcelona

Istull mad At Gibra ?

Istanbul Madrid Athens Gibraltar